































H40		2,6 km		135 m	
70 m 					
					
<b>1</b>	54				
<b>2</b>	44				
<b>3</b>	43				
<b>4</b>	58				
<b>5</b>	40	 			
<b>6</b>	38				
<b>7</b>	52				
<b>8</b>	66		4 m		
<b>9</b>	37				
<b>10</b>	32				
<b>11</b>	42				
<b>12</b>	45		3 m		
<b>13</b>	46				
<b>14</b>	200				
120 m 